













**KEY**

-  ACSPSP Boundary
-  Arterial Road (existing)
-  Connector Street
-  Key Local Access Street
-  Traffic signals
-  Residential (conventional and medium density)
-  Public open space (encumbered)
-  Public open space (unencumbered)
-  Water Quality Treatment
-  VicRoads Barwon Heads Road Widening

 Scale 1:5000 (A4)
 
 0 50 100 200 metres

## PLAN 3 ARMSTRONG CREEK SOUTH PRECINCT URBAN STRUCTURE